Layout Plan

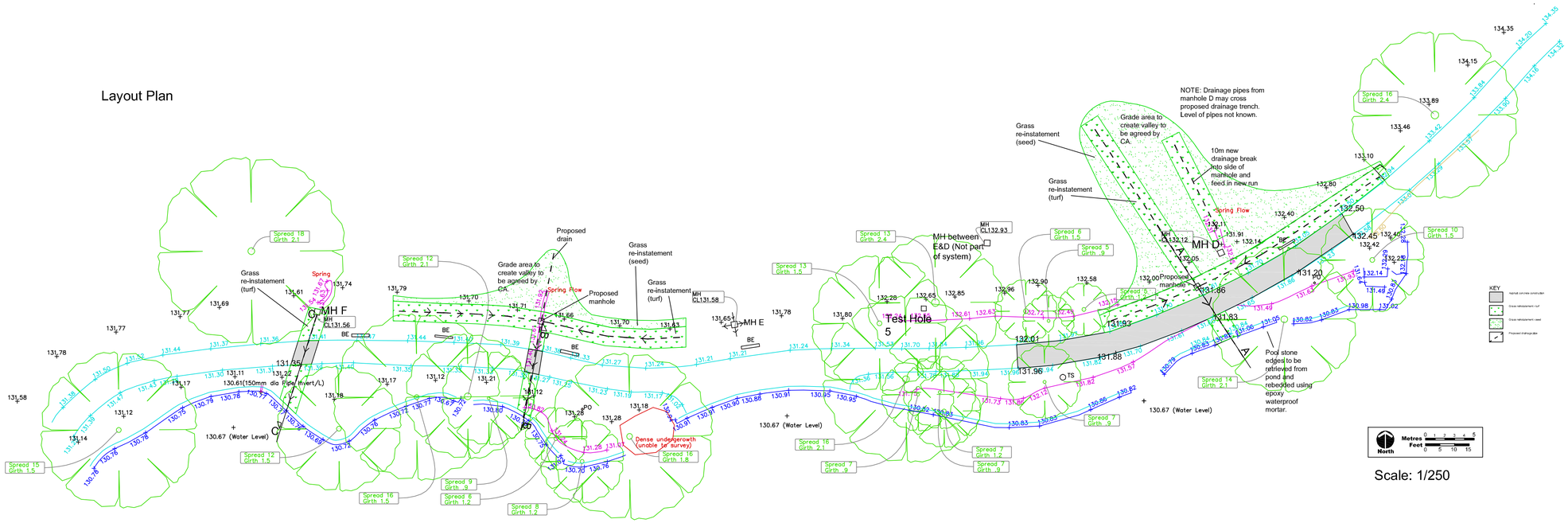

Scale: 1/250

Section A-A

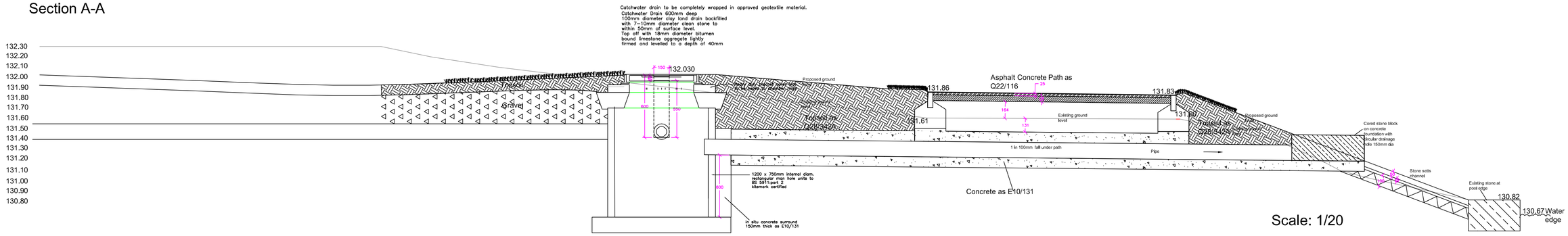

Scale: 1/20

Section B-B

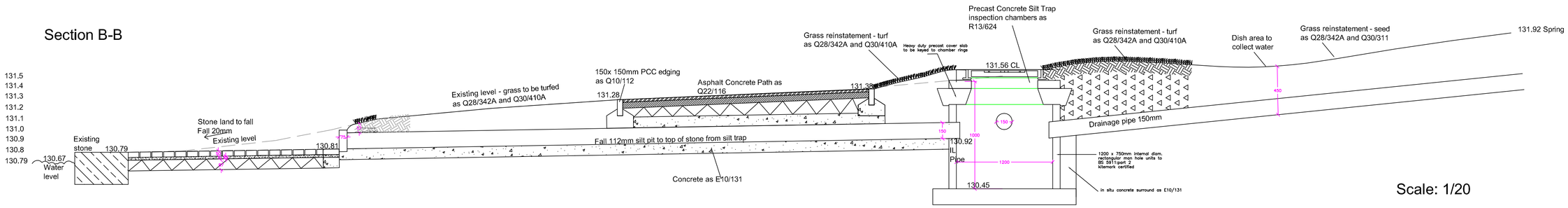

Scale: 1/20

Section C-C

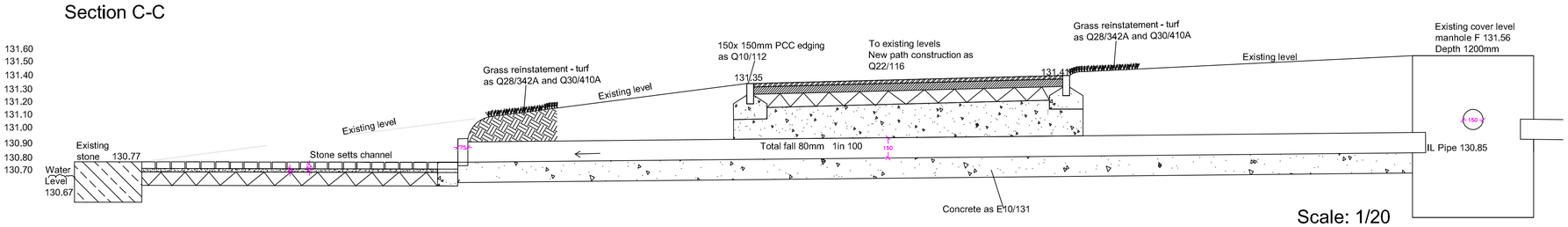

Scale: 1/20

Stone setts channel

Plan

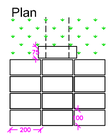

Elevation

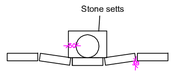

Scale: 1/20

THE LANDSCAPE PRACTICE GROUP
Birmingham City Council

The Landscape Practice
Birmingham City Council
13th Floor, Alpha Tower
Suffolk Street Queensway
Birmingham B1 1TZ
tel: 0121 303 4562
fax: 0121 303 4762
LPG@birmingham.gov.uk

Client:

Project: HIGHBURY PARK DRAINAGE IMPROVEMENT WORKS

Title: LAYOUT AND SECTIONS

Drawing Number: 71392 LO2

Revision: -

Paper:	Scale:	Drawn by:	Date:	Status:
A1	AS SHOWN	CJ	28/9/09	DRAFT

DWG File: F:\71392 Highbury Park Drainage and Henbury Wall\Drawings\B.Feasibility\71392_LO2_Highbury Drainage improvement plan.dwg

Reproduced by permission of Geographer's A-Z Map Co Ltd. Licence No. A0168. This map is based on Ordnance Survey material with the permission of Ordnance Survey on behalf of the Controller of Her Majesty's Stationery Office © Crown copyright. Unauthorised reproduction infringes Crown copyright and may lead to prosecution or civil proceedings. Birmingham City Council 100021326 (2009).

© Copyright 2005, The GeoInformation Group (Birmingham City Council)

Do not scale from this